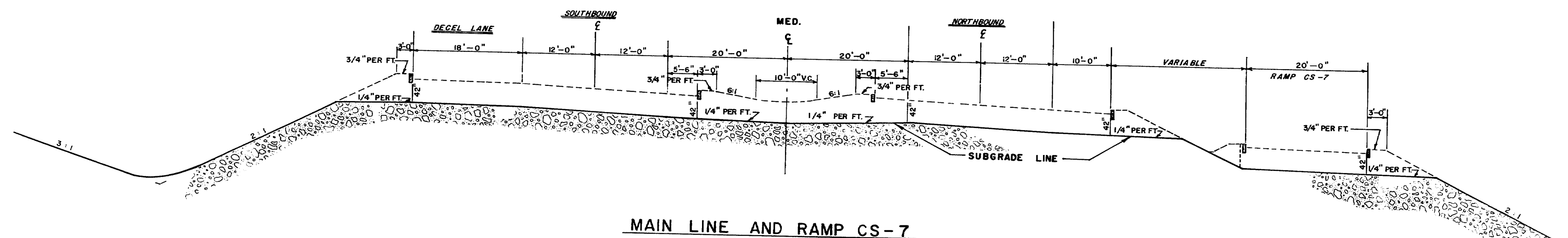
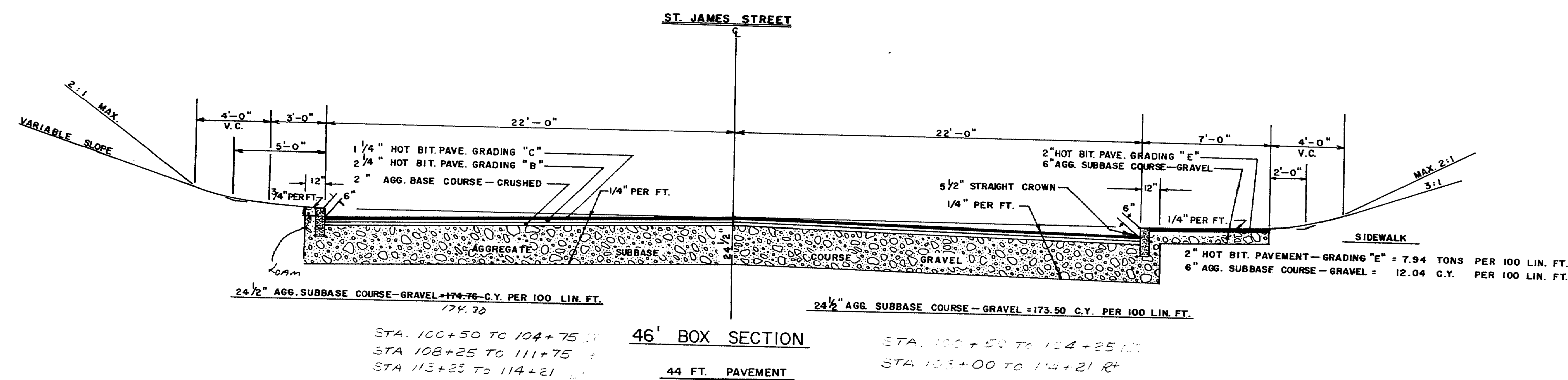
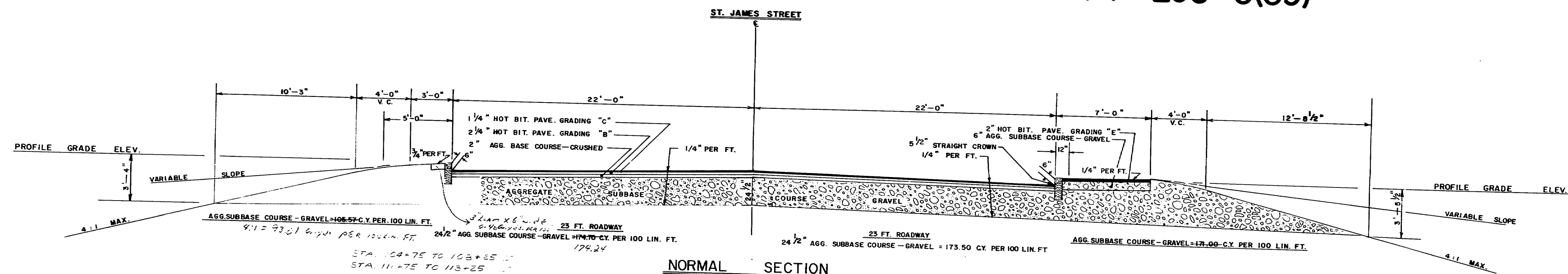


3 1/2" HOT BITUMINOUS PAVEMENT PROJECT NO. 1-295-3(59)

S.F.R.	STATE	PROJECT NUMBER	SHEET NO.	TOTAL SHEETS
1	MAINE	1-295-3(59)48	43	54



As BUILT OCT. 1973

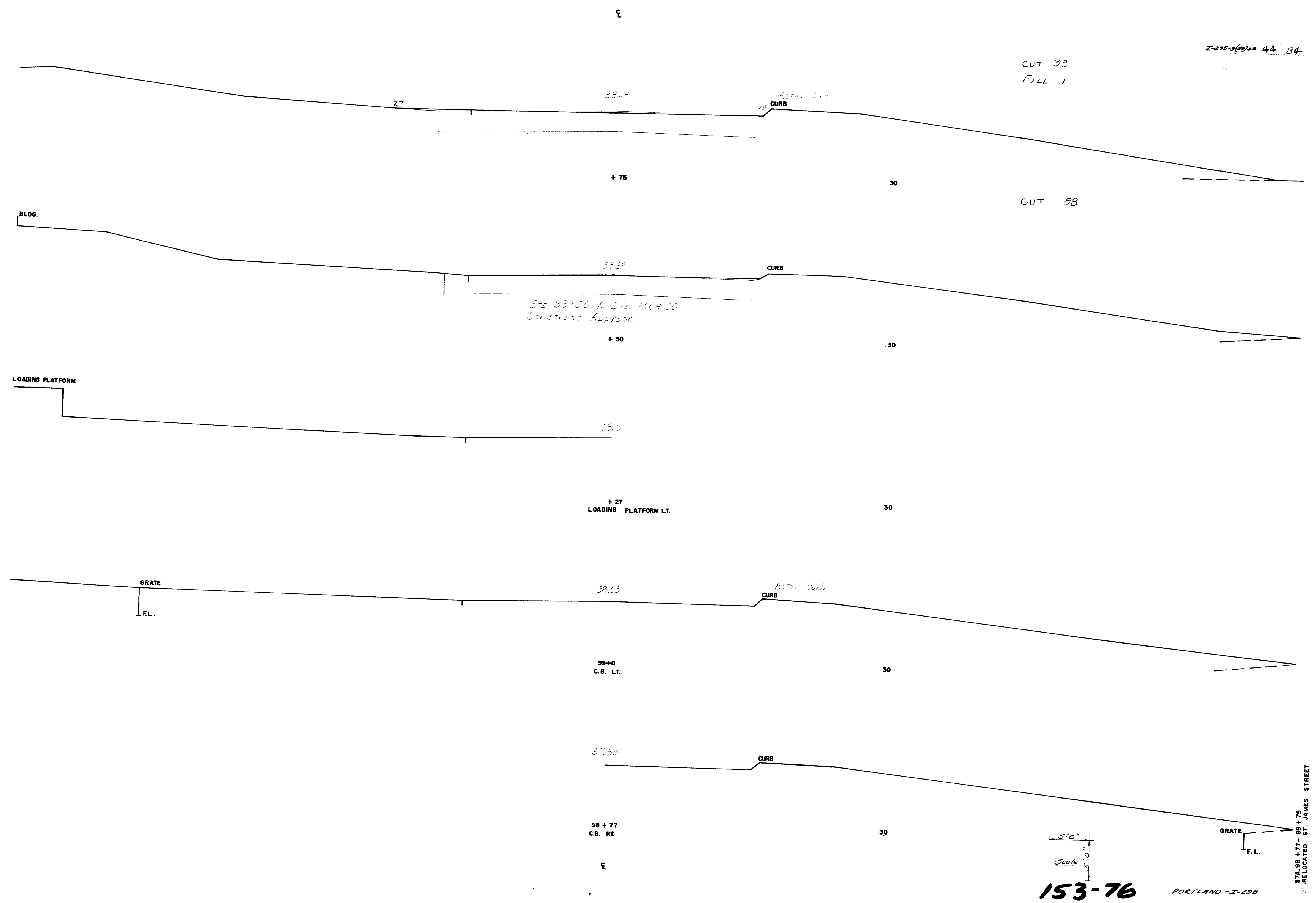
STATE HIGHWAY COMMISSION
 TYPICAL SECTIONS
 ST. JAMES ST.
 MAIN LINE &
 RAMP CS-7

SHEET OF AUGUSTA, MAINE

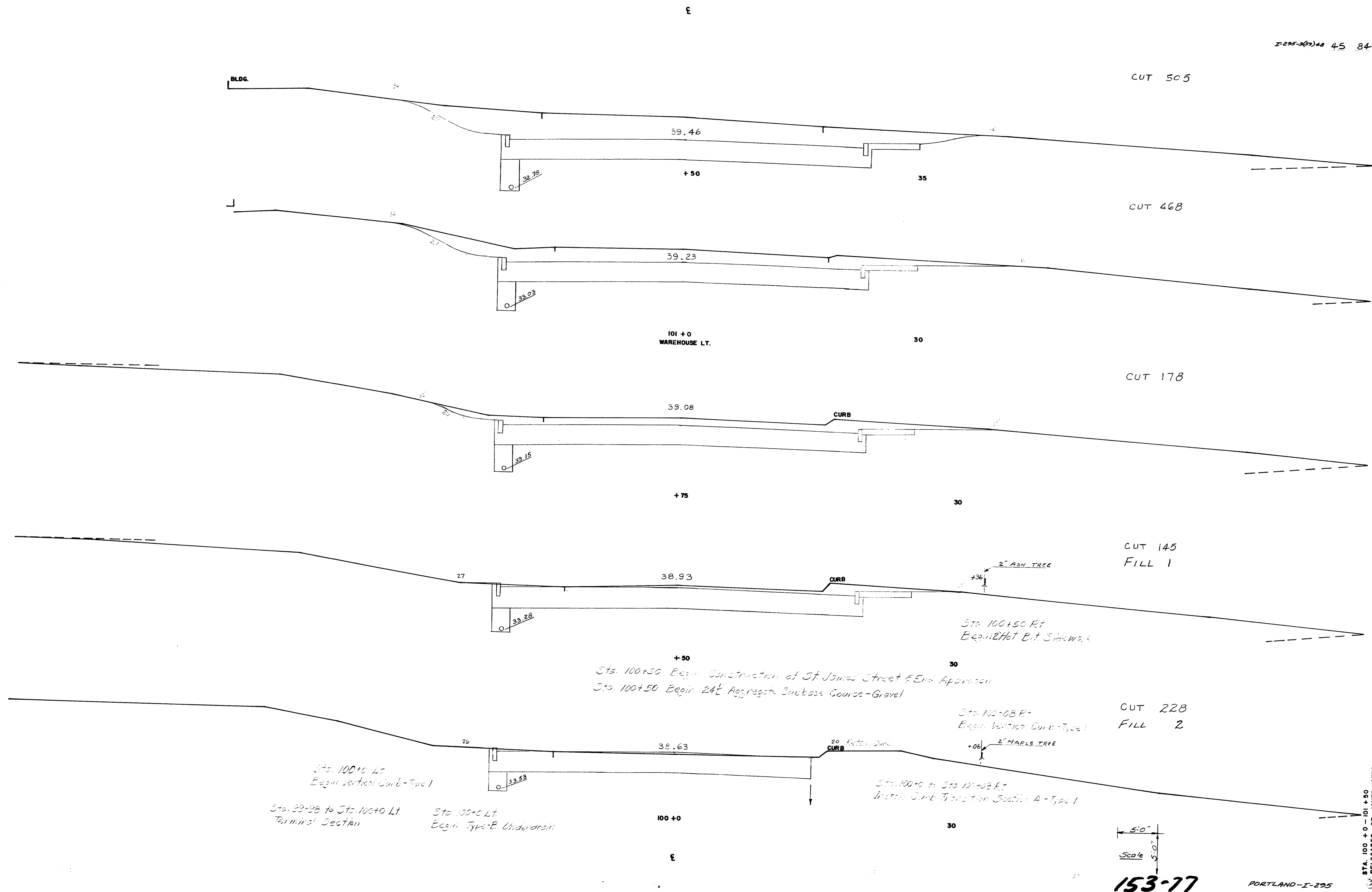
153-75 Portland I-295

255-1 2000

PLANS	DESIGN - DETAILED	CHECKED	REVISIONS	FIELD CHANGES
BY	DATE			
	10/27/71			


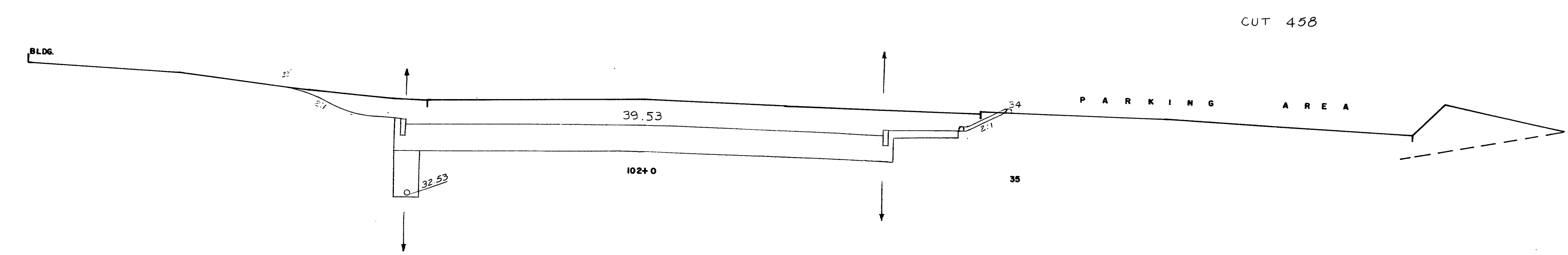
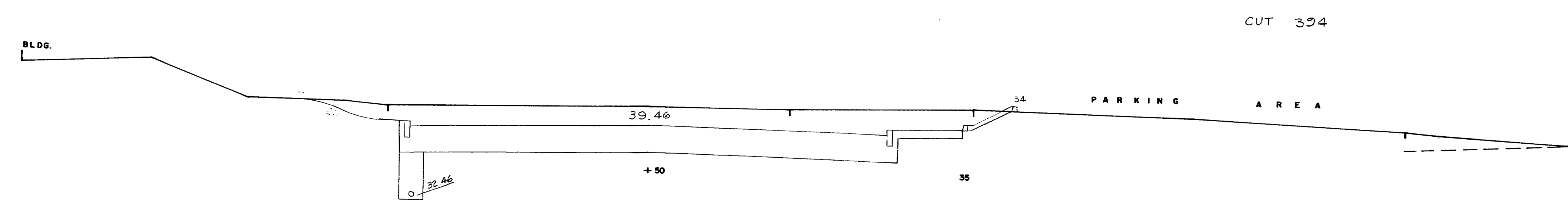
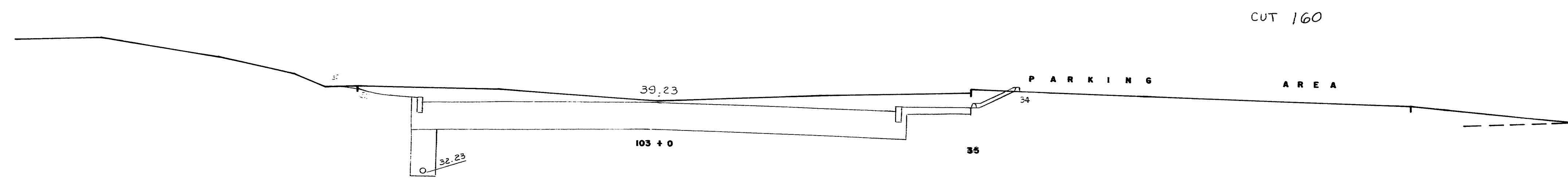


PORTLAND-I-295 45 84

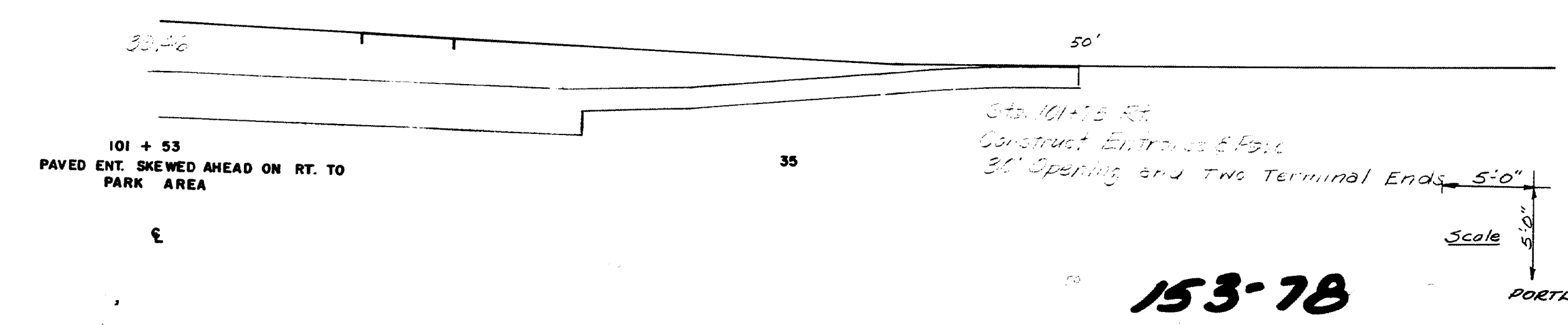


153-77

I-295-367+0 46 34



STA. 101+90, 29' RT. TO 34' RT.
BET. 1" 2" B.T. PAVED ISLAND
4 Aggregate Surface Course - Gravel
BIT. HAND SEAL - GREEN



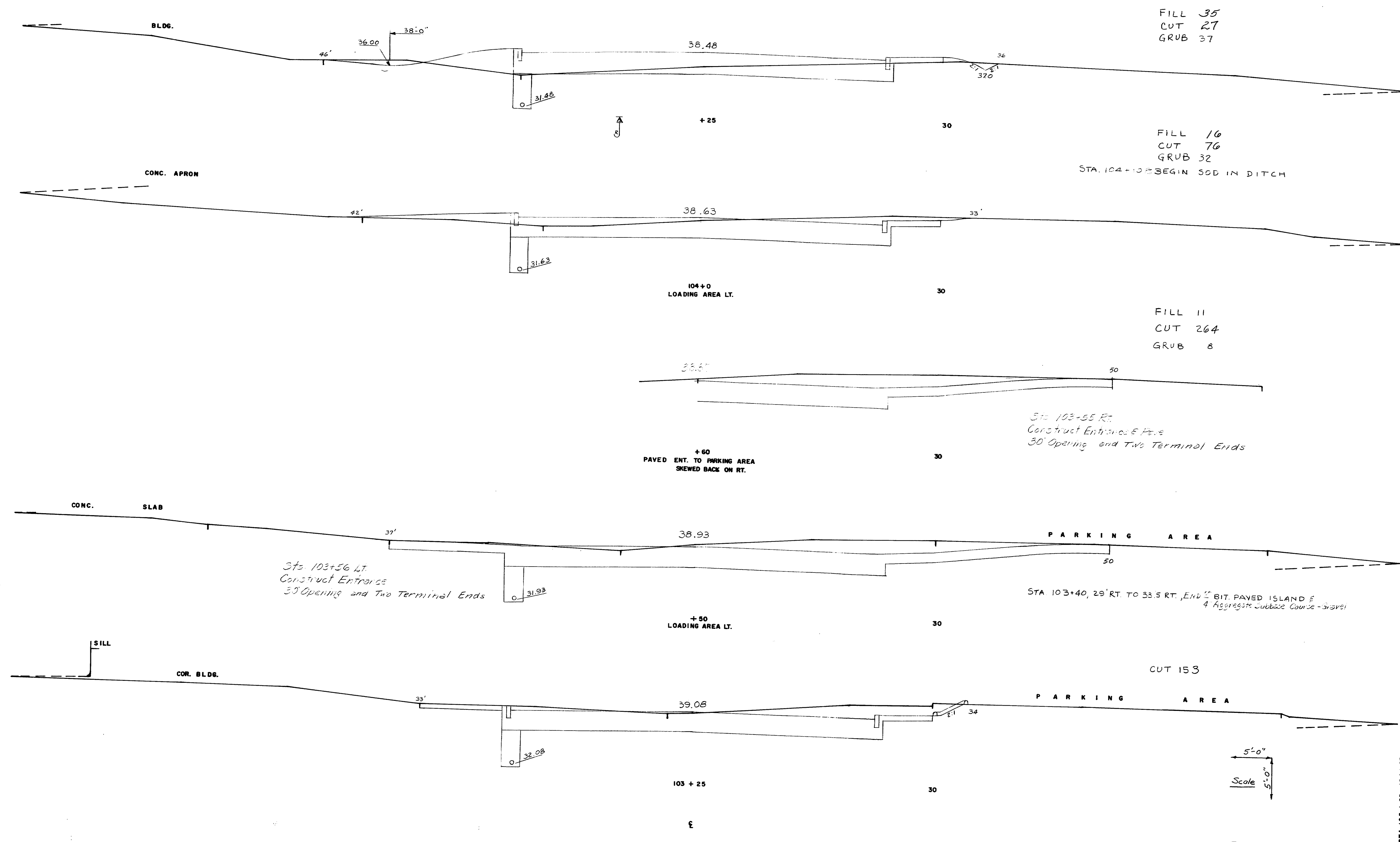
Sta. 101+53 RT.
Construct Entrance & Exit
30' Opening and Two Terminal Ends 5'-0"

153-78

PORTLAND - I-295

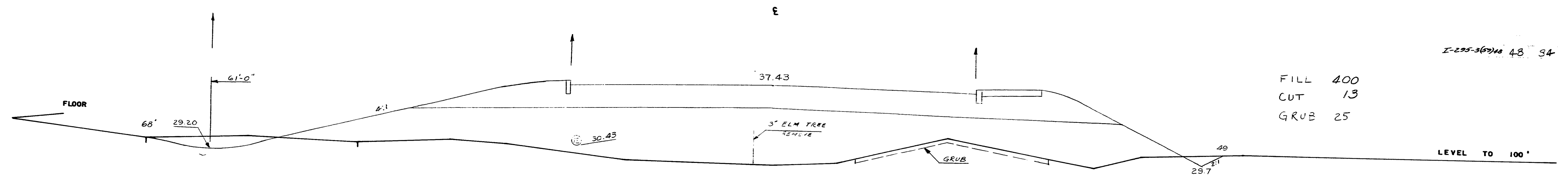
STA. 101 + 53 - 103 + 0
RELOCATED ST. JAMES STREET

I-295-36240 47 34



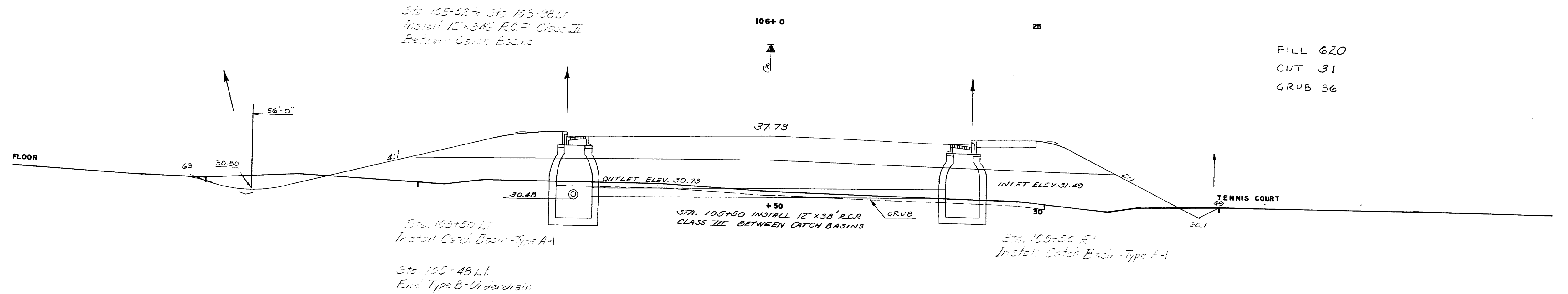
153-79

PORTLAND-I-295




I-295-36748 48 34

FILL 400
CUT 13
GRUB 25

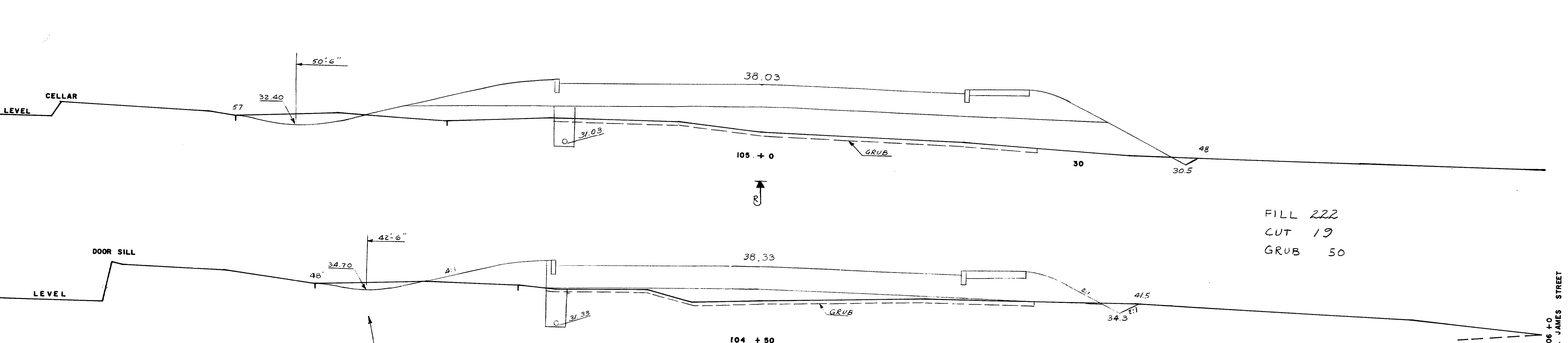


Sta. 105+50 to Sta. 106+00
Install 12"x36" RCP Class III
Between Catch Basins


FILL 620
CUT 31
GRUB 36



FILL 423
CUT 28
GRUB 50



FILL 222
CUT 19
GRUB 50

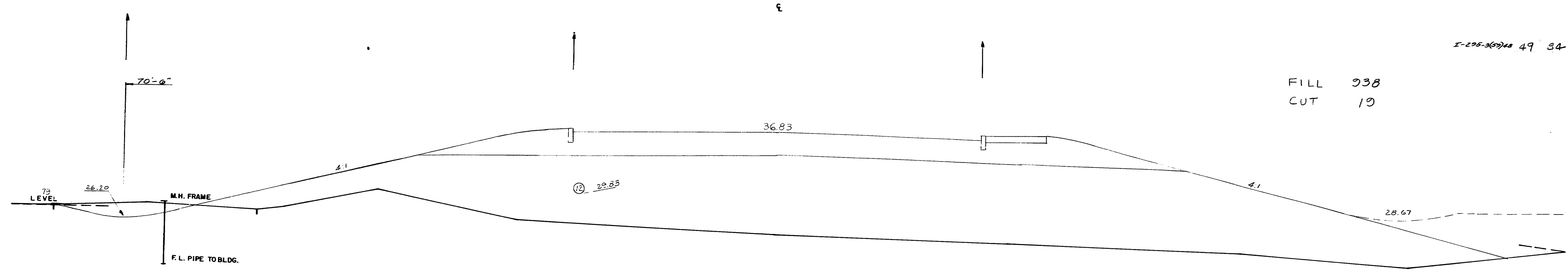


153-80

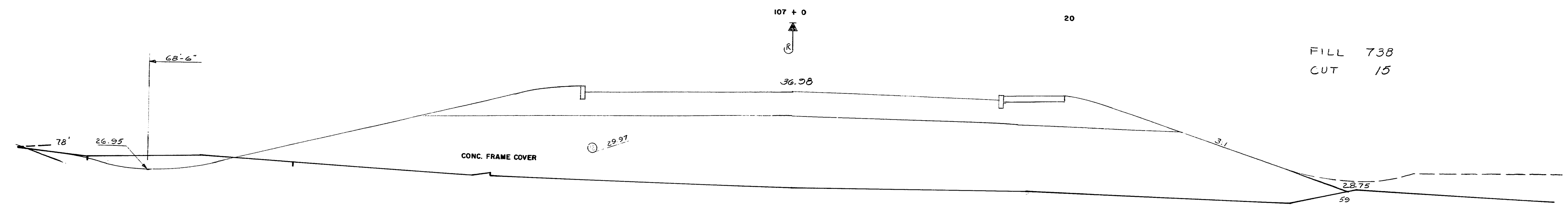
PORTLAND-I-295

STA 104+50-105+00
RELOCATED ST. JAMES STREET

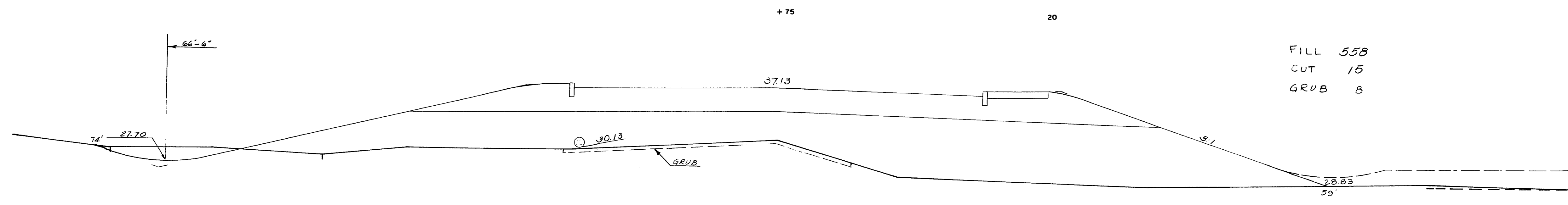
I-295-3(09)48 49 34



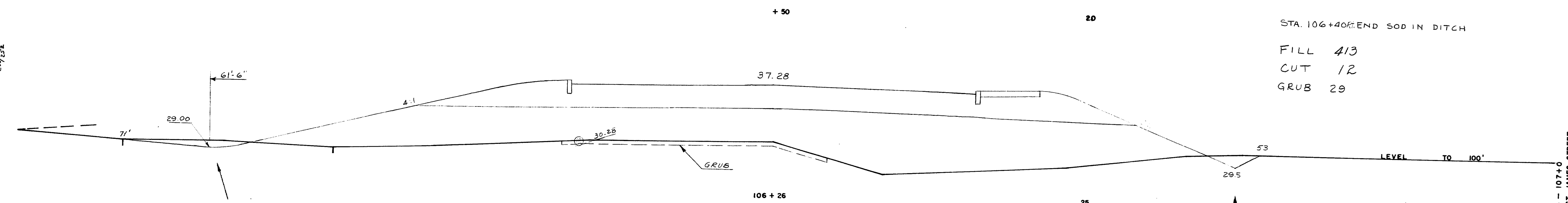
FILL 338
CUT 19



FILL 738
CUT 15



FILL 558
CUT 15
GRUB 8



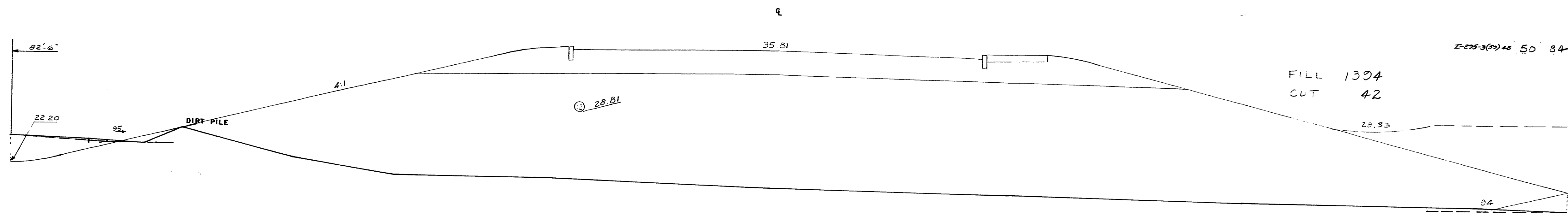
STA. 106+40 END SOD IN DITCH
FILL 413
CUT 12
GRUB 29

5'-0"
Scale
5'-0"

153-B1

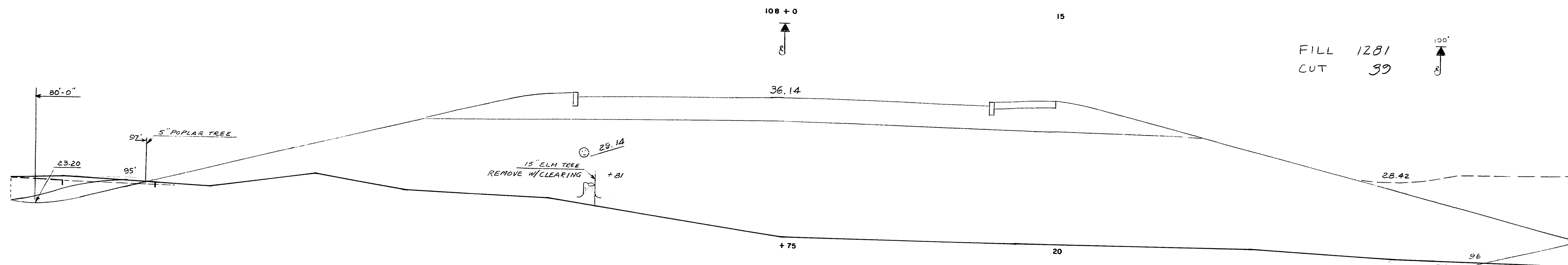
PORTLAND-I-295

STA. 106+25 - 107+0
RELOCATED ST. JAMES STREET

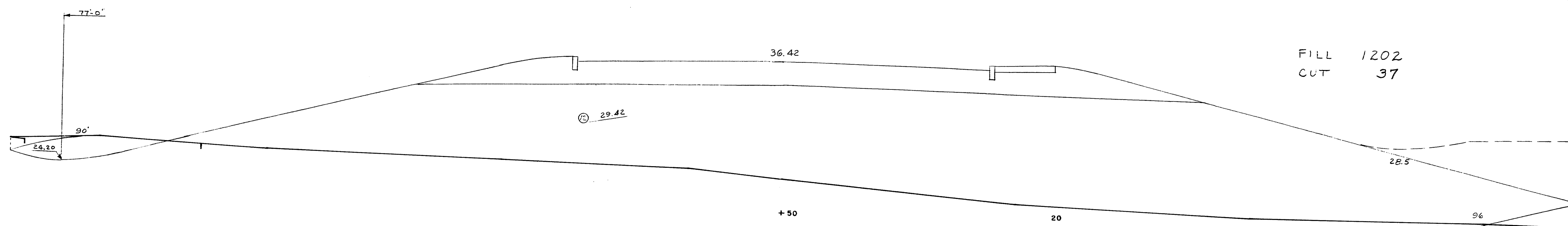


FILL 1394
CUT 42

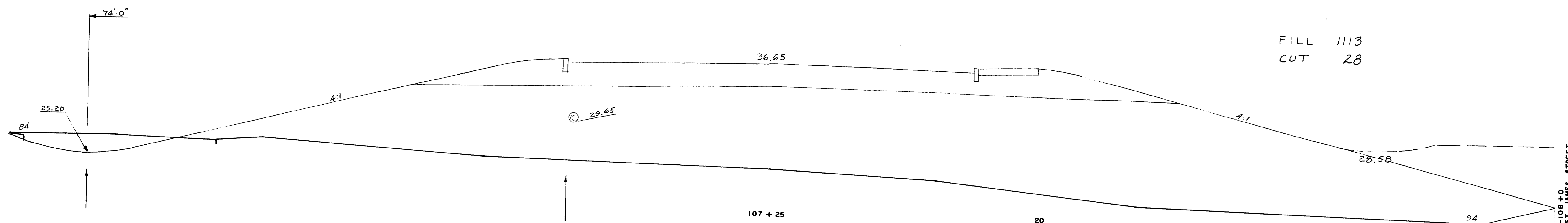
I-295-3(62) 50 84



FILL 1281
CUT 39



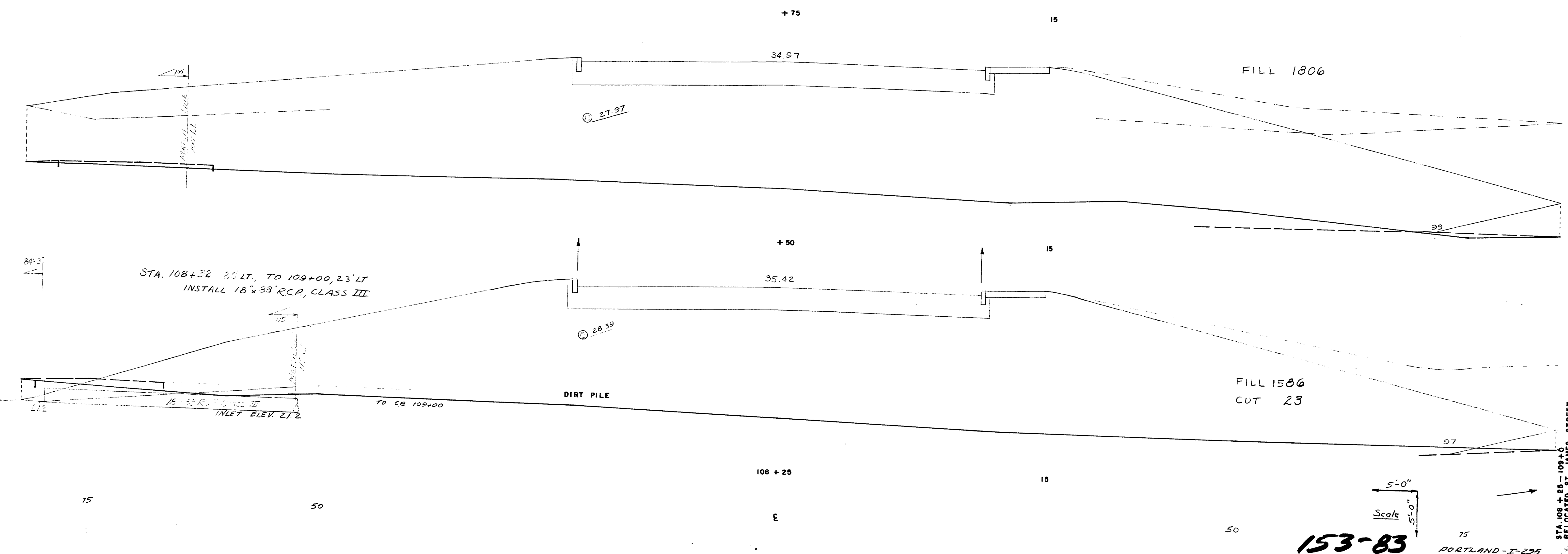
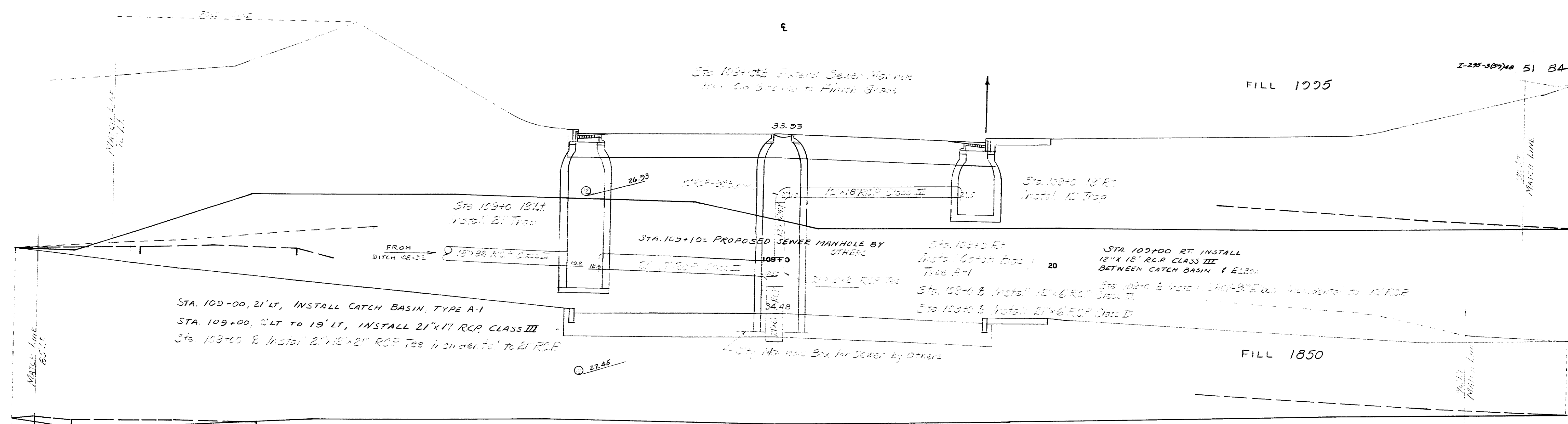
FILL 1202
CUT 37



FILL 1113
CUT 28

Scale
5'-0"
153-82
PORTLAND - I-295

STA 107+25-108+0
RELOCATED ST. JAMES STREET

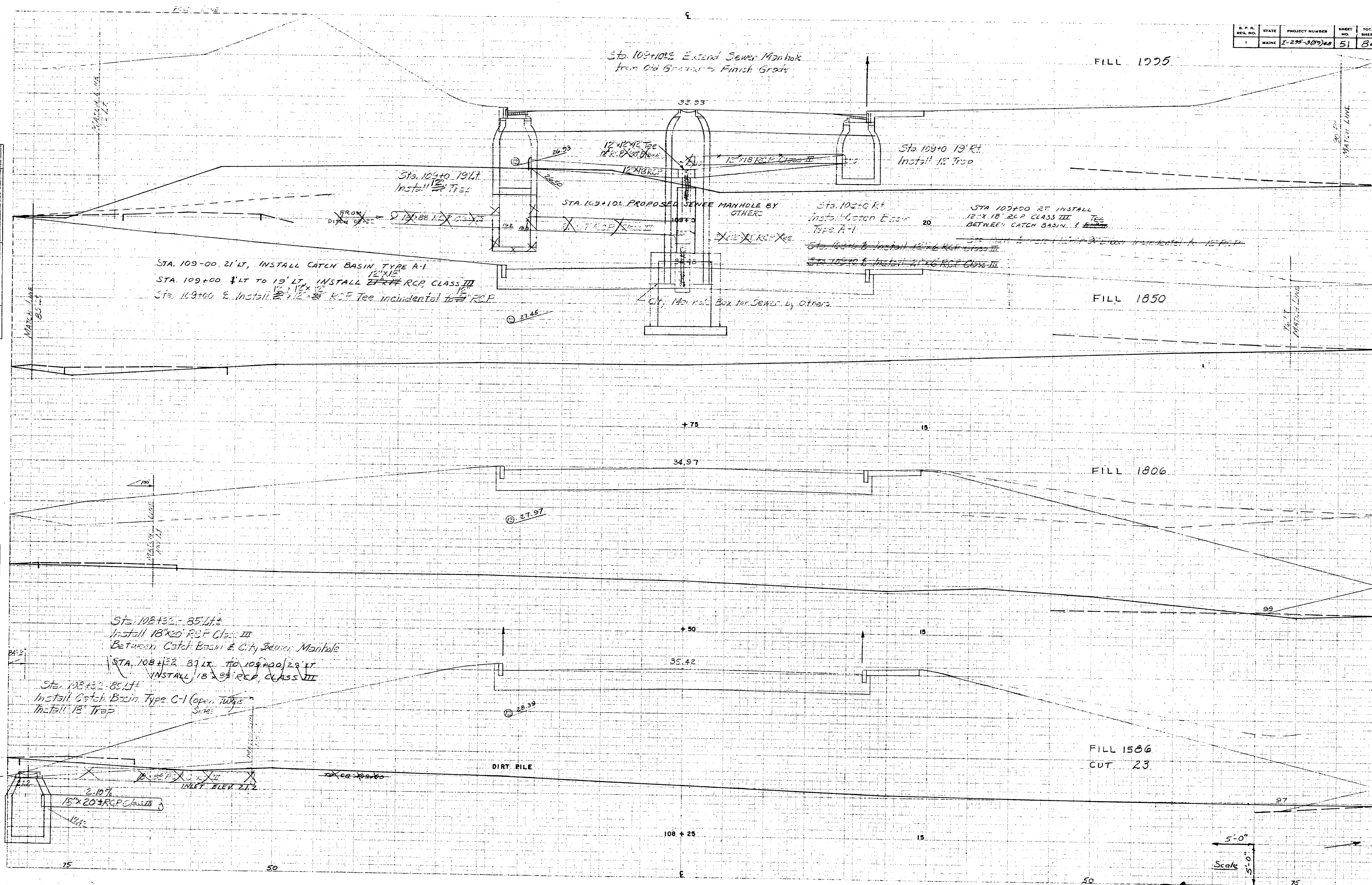


153-83


PORTLAND - I-295

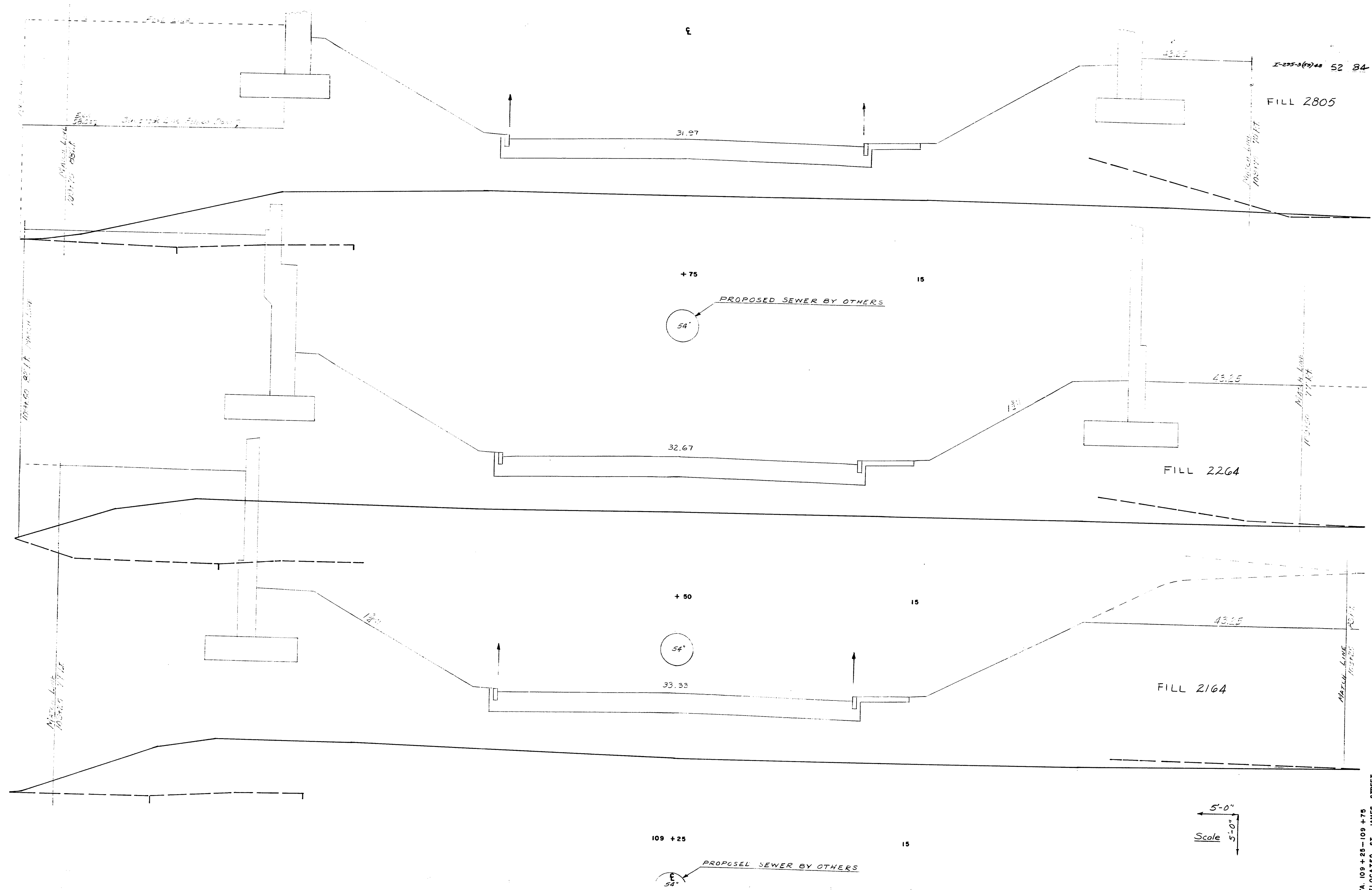
FINAL SURVEY	SURVEYED BY		DATE
NOTE BOOK	PLOTTED		
NO.	TEMPLATE		
	AREAS		
	AREAS CHECKED		

ORIGINAL	BY _____	DATE _____
SURVEY		
PLOTTED		
TEMPLATE		
NOTE BOOK	AREAS _____	AREAS CHECKED _____
NO. _____		



50 153-84 REVISED 6/5/77 75 PORTLAND-I-299

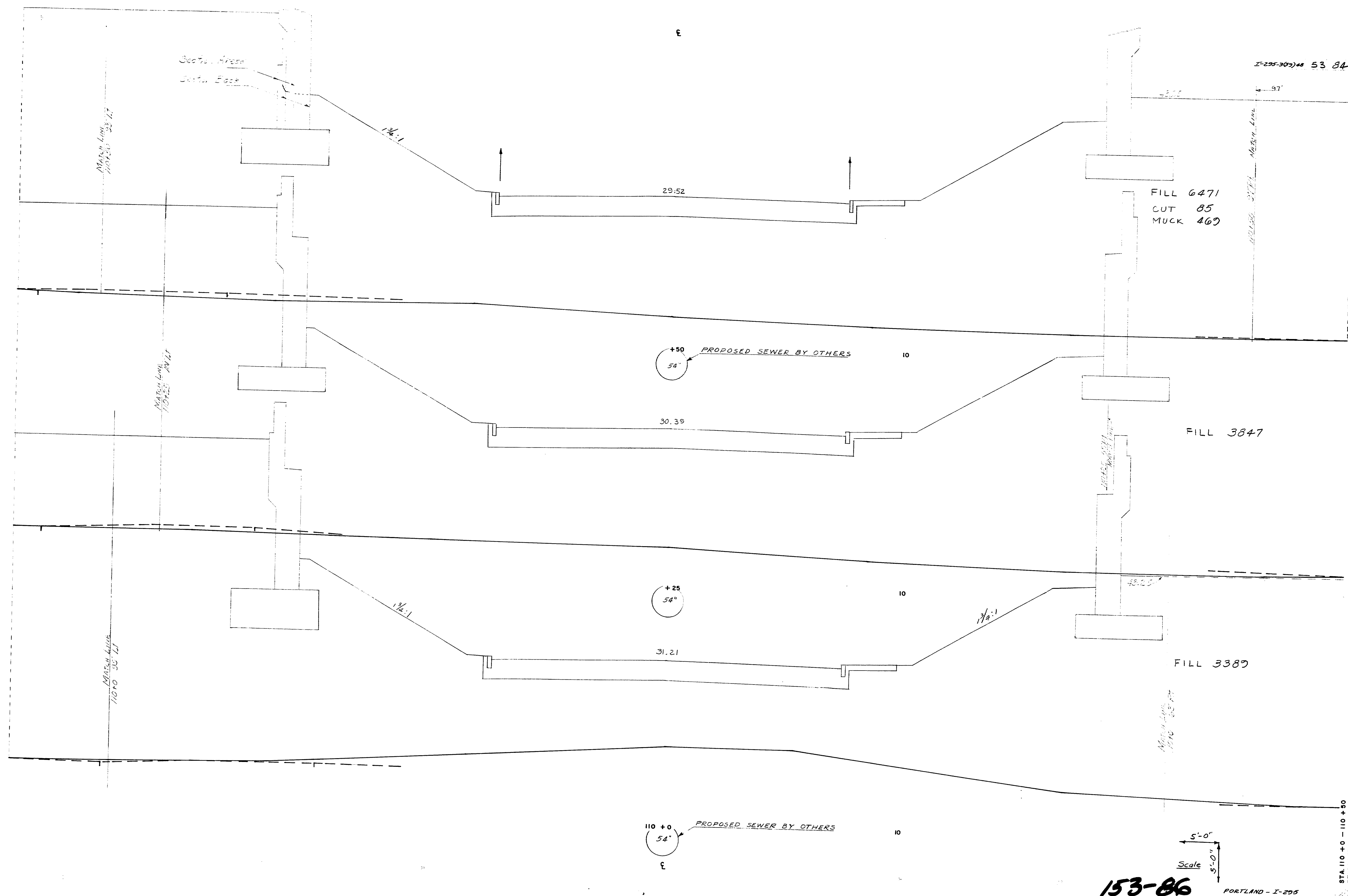




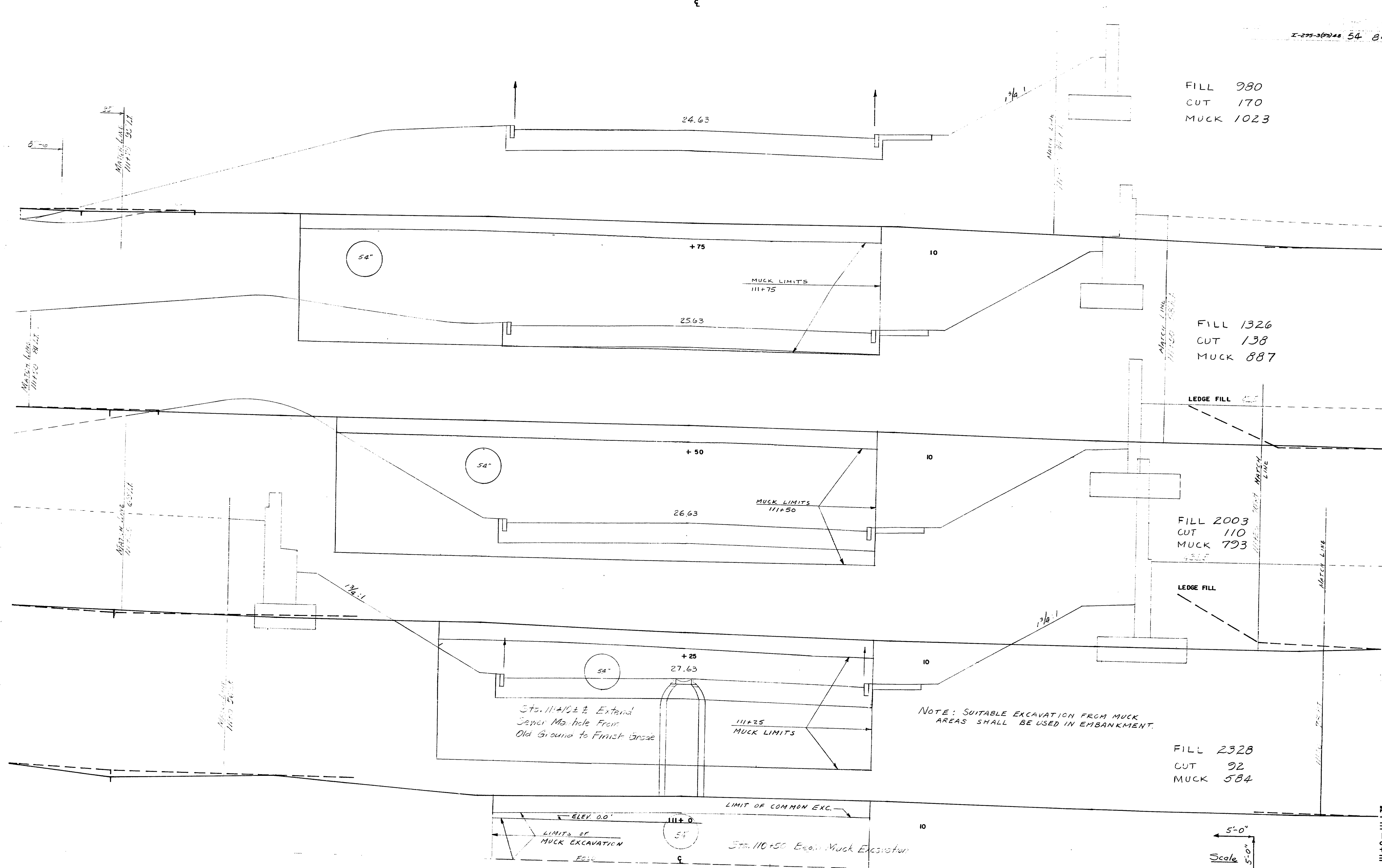
153-85

PORTLAND - I-295

STA. 109 + 25 - 109 + 75
RELOCATED ST. JAMES STREET



I-295-3(2)48 54 84



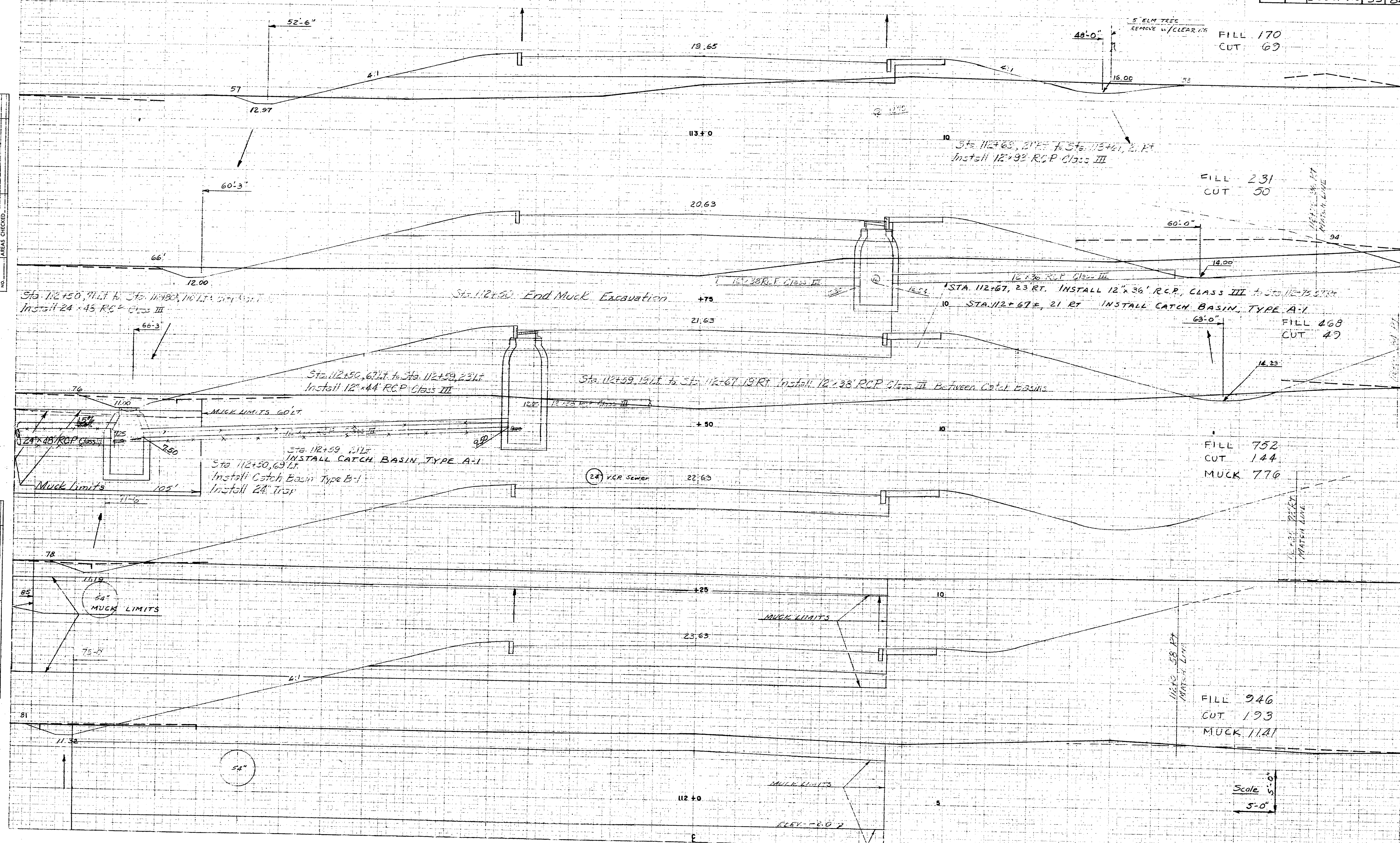
153-87

PORTLAND-I-295

STA. 111+10 - 111+75
RELOCATED ST. JAMES STREET


FINAL SURVEY	SURVEYED	BY	DATE
NOTE BOOK	PLOTTED		
	TEMPLATE		
	AREAS		
	CHECKED		
NO.			

ORIGINAL	SURVEYED	BY	DATE
SURVEY	PLOTTED		
	TEMPLATE		
	AREAS		
	AREAS CHECKED		
NOTE BOOK			
245/1152			
NO.			



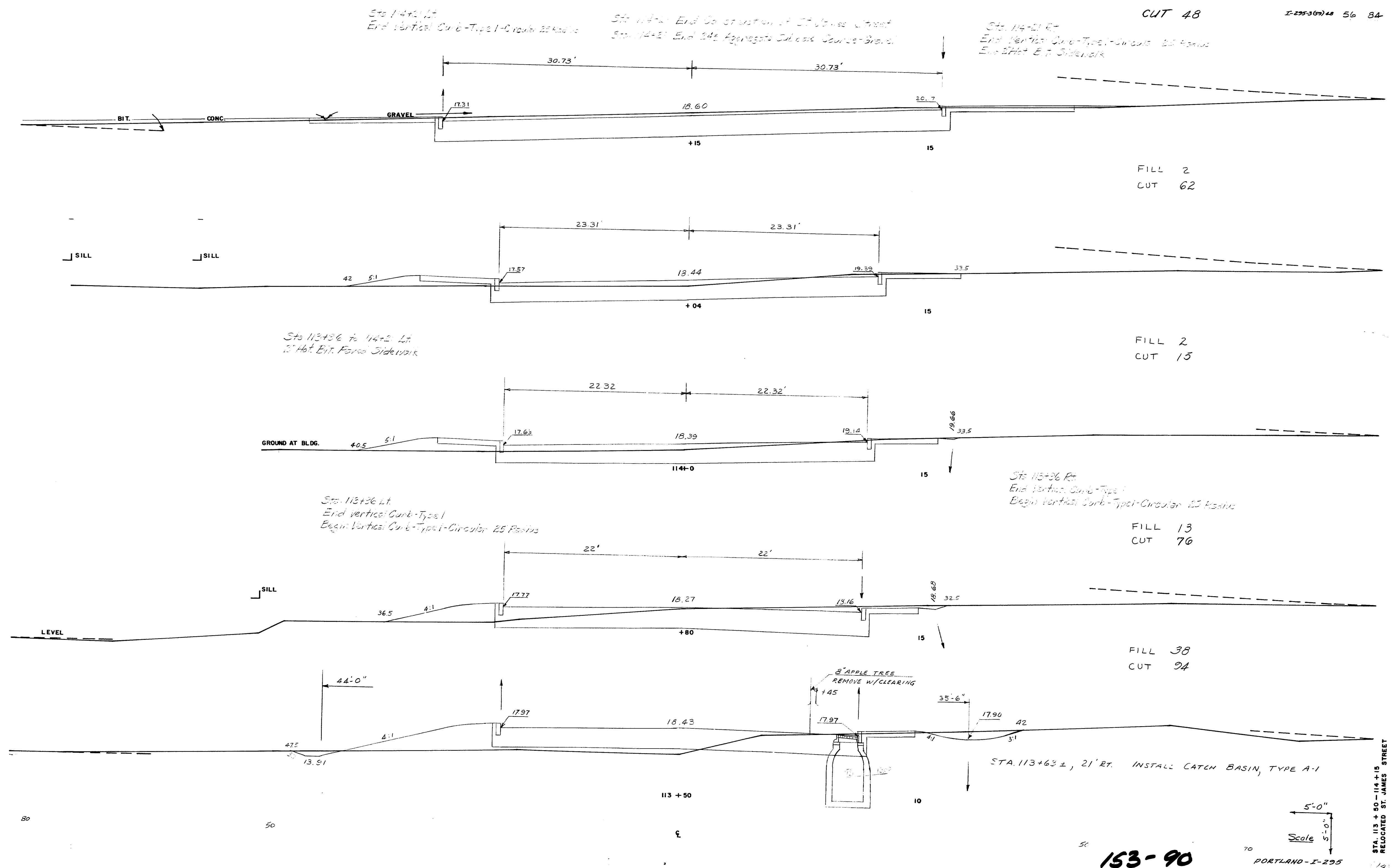
87A. 112+0 - 113+0

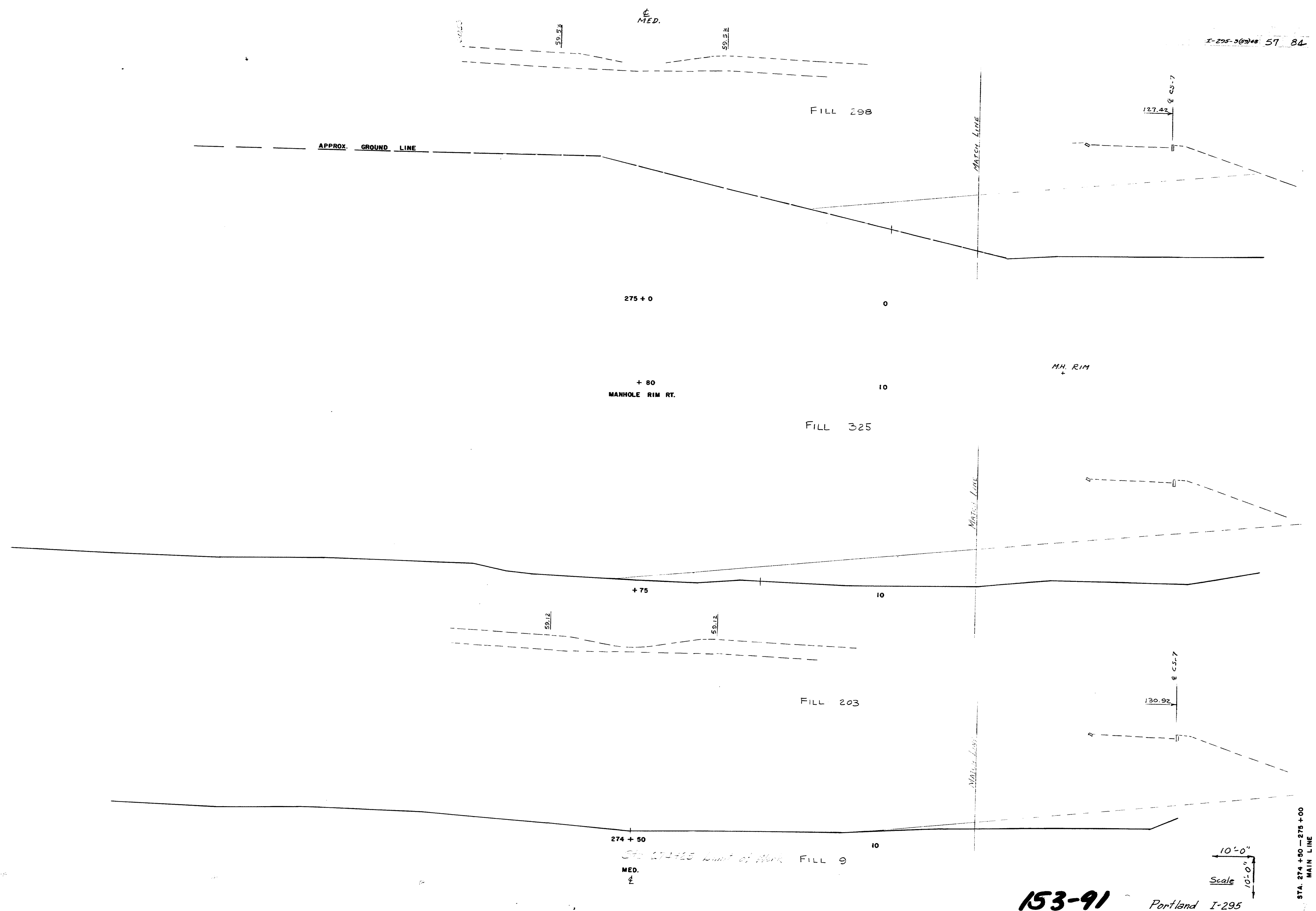
153-88 REVISED 6/5/72 PORTLAND-I-295

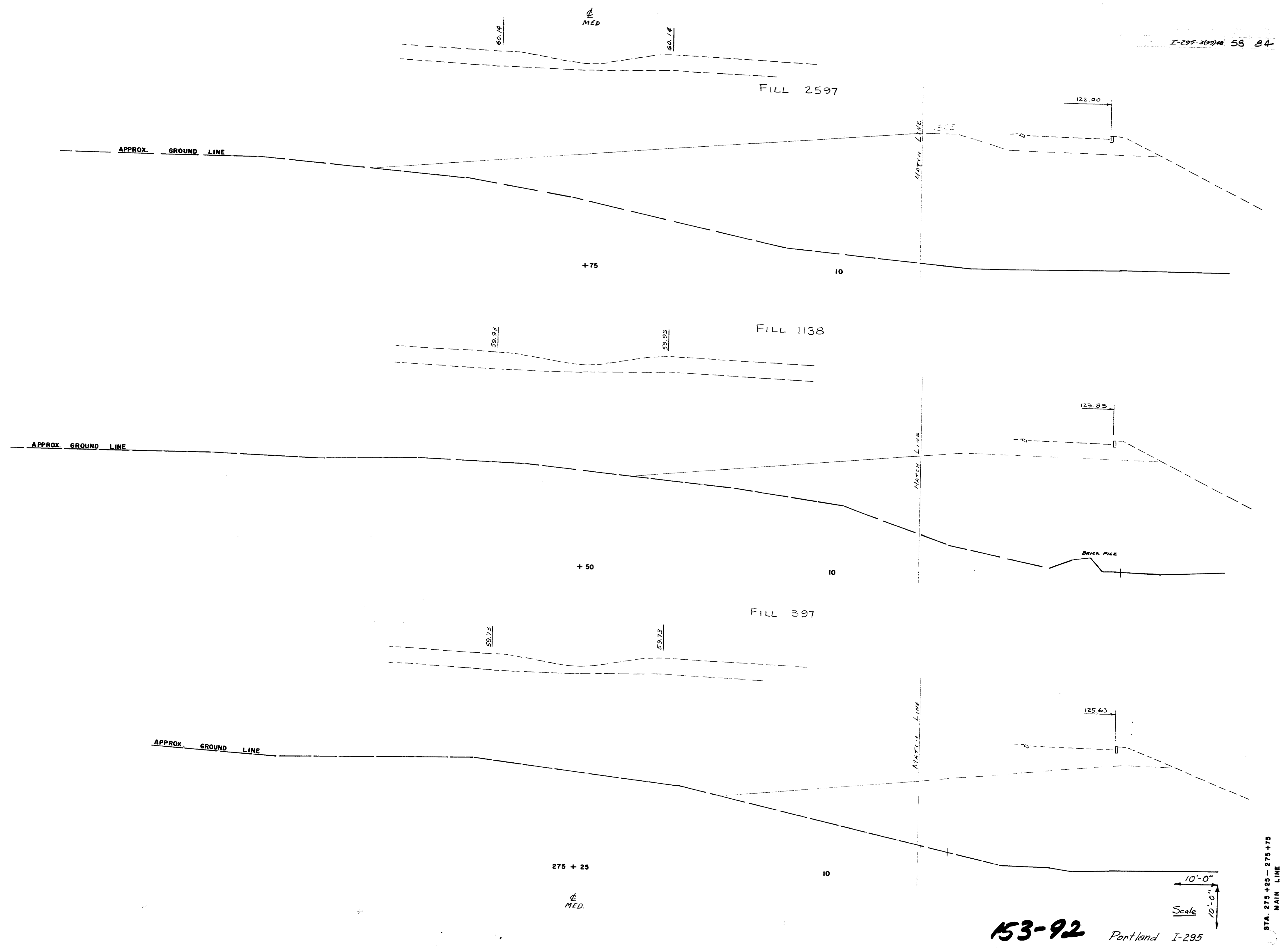




TA. 112+0 - 113+0



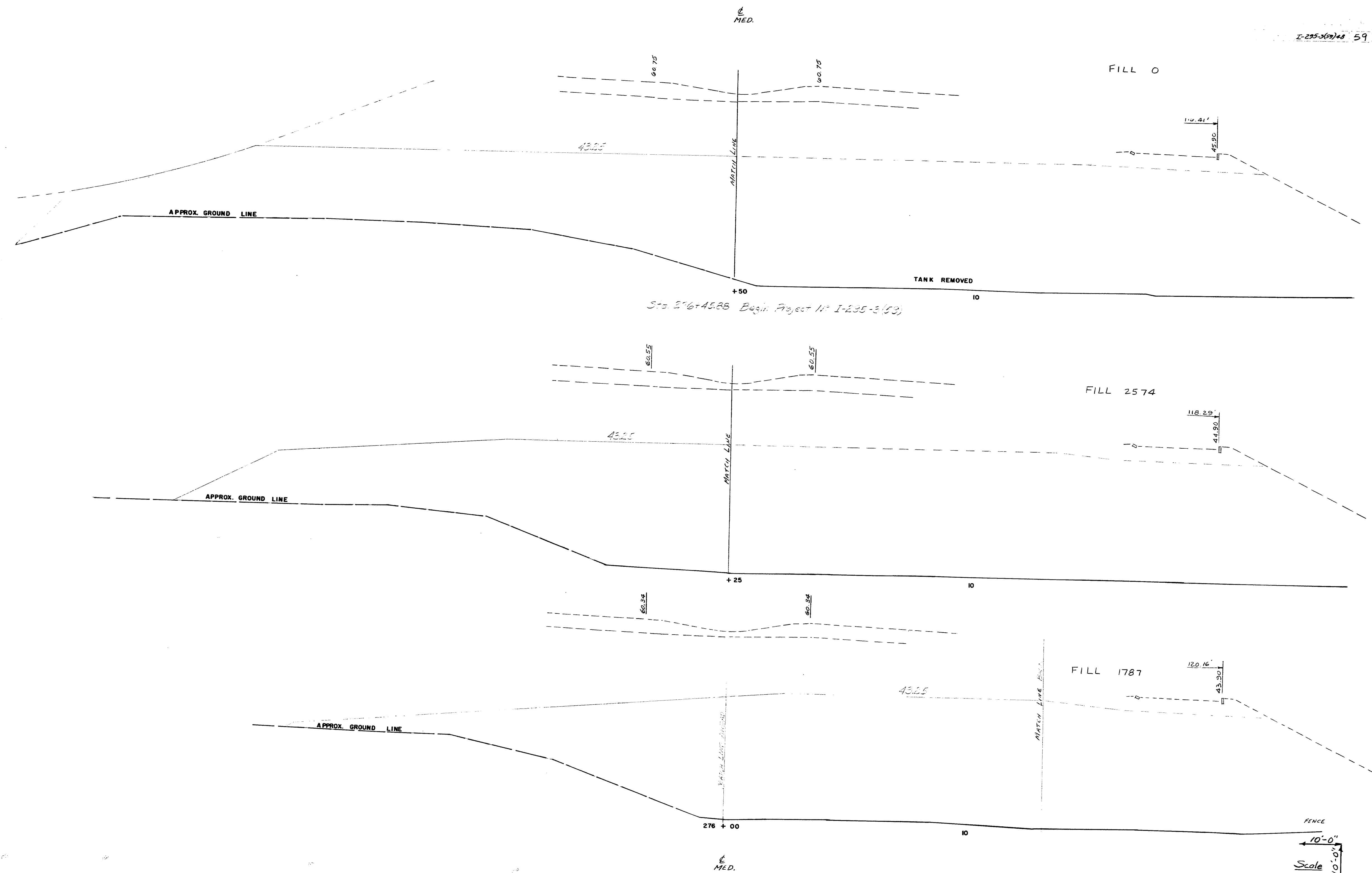




153-92 Portland I-295

STA. 275 + 25 - 275 + 75
MAIN LINE

I-295-3(59) 59 84



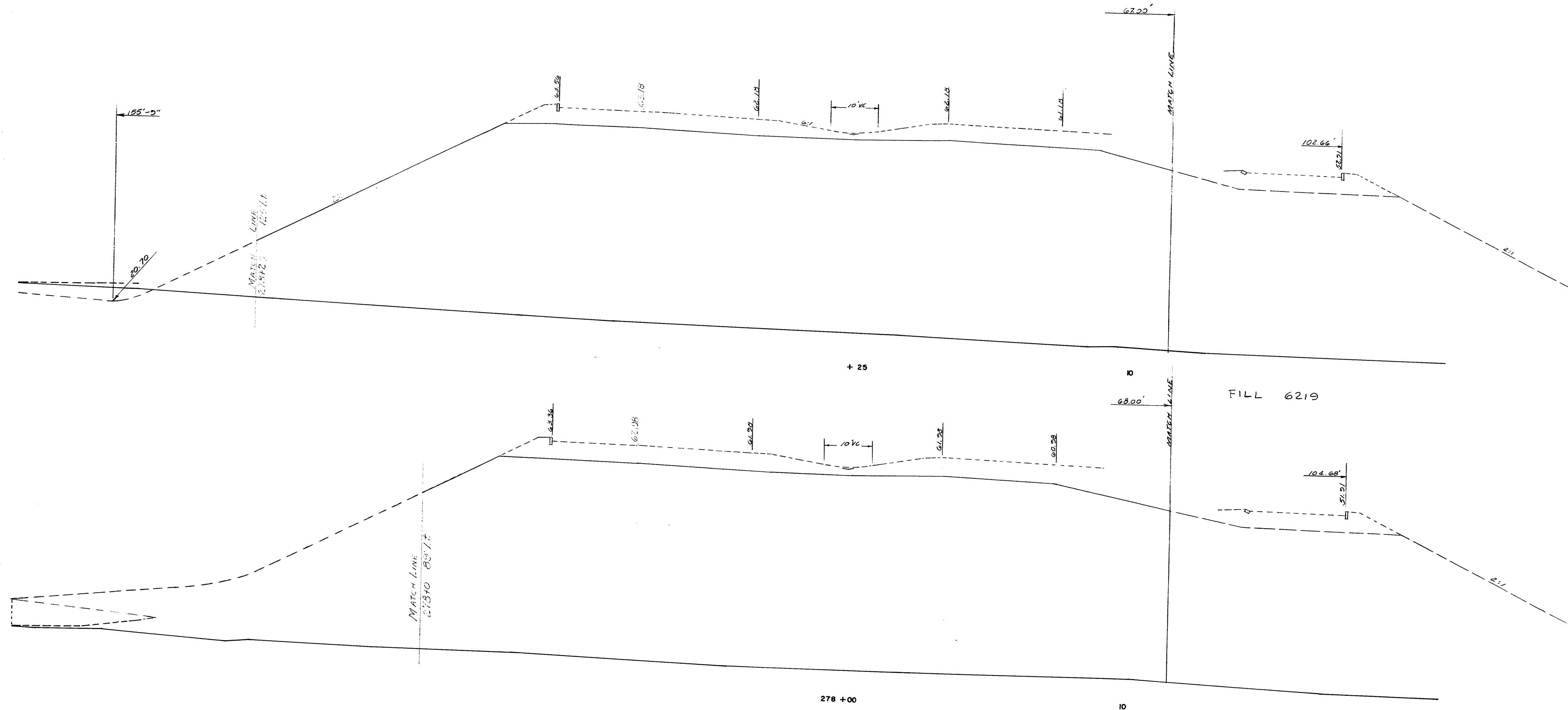
153-93 Portland I-295

STA 276+00-276+50
MAIN LINE

MED.
2

I-295-3(62)48 60 84

FILL 6400
CUT 19



10'-0"
Scale 10'-0"

STA. 278+00 - 278+25
MAIN LINE

153-94 Portland I-295